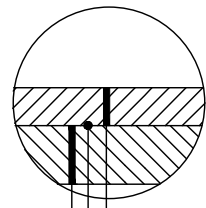


JORDAN POLICE DEPARTMENT

POLICE PARKING LOT LEGEND

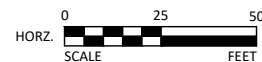
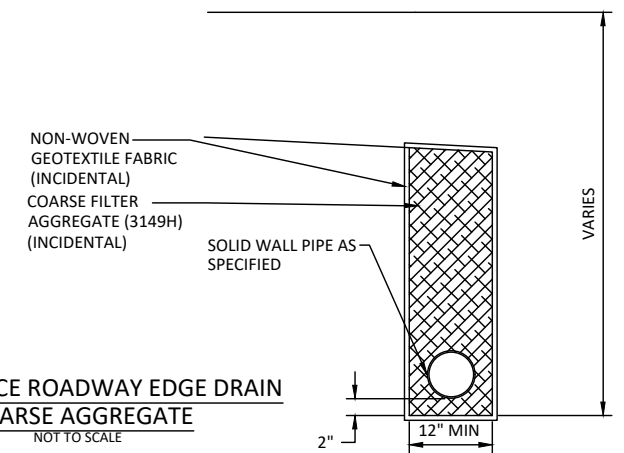
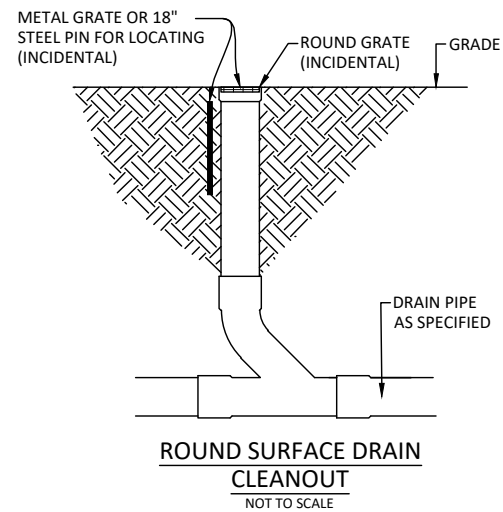
	2" MILL, UNDERSEAL & OVERLAY
--	------------------------------

- NOTES:**
- CONTRACTOR MUST MATCH EXISTING DRAINAGE PATTERNS ON SURFACE.
 - CONTRACTOR MUST VERIFY MINIMUM 1.0% PAVEMENT SLOPE IN AT LEAST ONE DIRECTION. WHERE NOT ACHIEVABLE, NOTIFY ENGINEER IMMEDIATELY.



- 2" TYPE SP 9.5 WEARING COURSE (SPWEA240C) (2531)
- TEXAS UNDERSEAL (CRS-2P= 0.35 GAL/SY) (3137.2B) (CLASS A, FA-2 1/2") (3126B)
- EXISTING BITUMINOUS (MILL UPPER 2")

**POLICE STATION
PARKING LOT SECTION**
2" BITUMINOUS MILL & OVERLAY
NOT TO SCALE



I HEREBY CERTIFY THAT THIS PLAN, SPECIFICATION, OR REPORT WAS PREPARED BY ME OR UNDER MY DIRECT SUPERVISION AND THAT I AM A DULY LICENSED PROFESSIONAL ENGINEER UNDER THE LAWS OF THE STATE OF MINNESOTA.

LUKAS W. WHEELER
LIC. NO. 57855 DATE 03/30/2020



12224 NICOLLET AVENUE
BURNSVILLE, MINNESOTA 55337
Phone: (952) 890-0509
Email: Burnsville@bolton-menk.com
www.bolton-menk.com



DESIGNED	DRAWN	CHECKED	DATE
AJP	AJP	LWW	T19.120214

CITY OF JORDAN, MINNESOTA
2020 LOCAL ROAD RESURFACING
STREET PLANS
JORDAN POLICE DEPARTMENT PARKING LOT

SHEET
C6.07