



# City of Jordan Development Constraints Map 2-11

## Legend

-  Development Constraints
-  City Limits

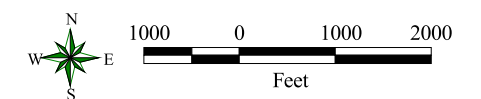
Note: The boundaries shown on this map are a compilation of flood plain areas, National Wetland Inventory areas, areas of steep slopes (30 percent or greater slopes based upon Scott County Soil Survey), DNR Public Waters Inventory, steep slopes (greater than 18%), wetland boundaries received from the Scott SWCD, and Shoreland overlay districts (1000 foot buffer of Mill Pond, 300 foot buffer of Sand Creek, 300 foot buffer of all protected watercourses). Field verification was not done to determine wetland existence.

\* Note this does not include the Metro Wildlife corridor.

Additional field work must be completed prior to development. This map was created for reference purposes only, and intended to provide a general overview of areas with possible development constraints.

Map/Data Disclaimer:  
These map products and all underlying data were developed for use by the city of Jordan for its internal purposes only, and were not designed or intended for general use by members of the public. This map is neither a legally recorded map nor a survey and is not intended to be used as one. This map is a compilation of records, information and data located in various city, county, state and federal offices and other sources regarding the area shown, and is to be used for reference purposes only. The City does not warrant that the Geographic Information System (GIS) Data used to prepare this map are error free, and the City does not represent that the GIS Data can be used for navigational, tracking or any other purpose requiring exacting measurement of distance or direction or precision in the depiction of geographic features. The preceding disclaimer is provided pursuant to Minnesota Statutes §466.03, Subd. 21(2000), and the user of this map acknowledges that the City shall not be liable for any damages, and expressly waives all claims, and agrees to defend, indemnify, and hold harmless the City from any and all claims brought by User, its employees or agents, or third parties which arise out of the user's access or use of data provided.

Map Date: March 25, 2007



Scale: 1 inch = 2000 feet

R.F.: 1 : 24,000

