





City of Jordan

Park Search Area

Map 8-3

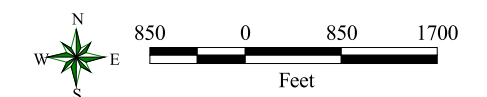
Legend

-  Public Institutional
-  Parks
-  Existing Trails
-  City Limits

- 1 Holzer Park - Community park 1/2 mile search area
- 2 Mini-Met Ballpark - Community park 1/2 mile search area
- 3 Lagoon Park - City wide park 1 mile search area
- 4 Lions Park - Specialized recreation area 1/4 mile search area
- 5 Brentway Park - Neighborhood park 1/4 mile search area
- 6 Pekama Park - Specialized recreation area 1/4 mile search area
- 7 Jordan Elementary School - Neighborhood playground and city wide park 1/2 mile search area
- 8 Jordan Middle School - Neighborhood playground and city wide park 1/2 mile search area
- 9 Jordan High School - Neighborhood park 1/4 mile search area
- 10 St. John the Baptist School - Neighborhood playground 1/4 mile search area
- 11 Timberline Park - Neighborhood park 1/4 mile search area
- 12 Fireman's Park - Specialized recreation area 1/4 mile search area
- 13 Bridle Creek Park - Neighborhood park 1/4 mile search area

Map/Data Disclaimer:
 These map products and all underlying data were developed for use by the city of Jordan for its internal purposes only, and were not designed or intended for general use by members of the public. This map is neither a legally recorded map nor a survey and is not intended to be used as one. This map is a compilation of records, information and data located in various city, county, state and federal offices and other sources regarding the area shown, and is to be used for reference purposes only. The City does not warrant that the Geographic Information System (GIS) Data used to prepare this map are error free, and the City does not represent that the GIS Data can be used for navigational, tracking or any other purpose requiring exacting measurement of distance or direction or precision in the depiction of geographic features. The preceding disclaimer is provided pursuant to Minnesota Statutes §466.03, Subd. 21(2000), and the user of this map acknowledges that the City shall not be liable for any damages, and expressly waives all claims, and agrees to defend, indemnify, and hold harmless the City from any and all claims brought by User, its employees or agents, or third parties which arise out of the user's access or use of data provided.

Map Date: April 21, 2007



Scale: 1 inch = 1,700 feet
 R.F.: 1 : 20,400

